


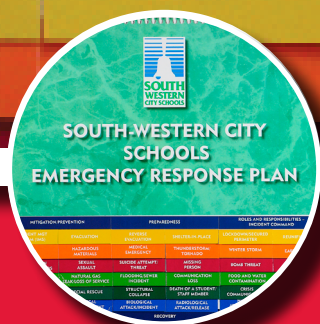


IMPACT AMERICA

ACTIVE SHOOTER

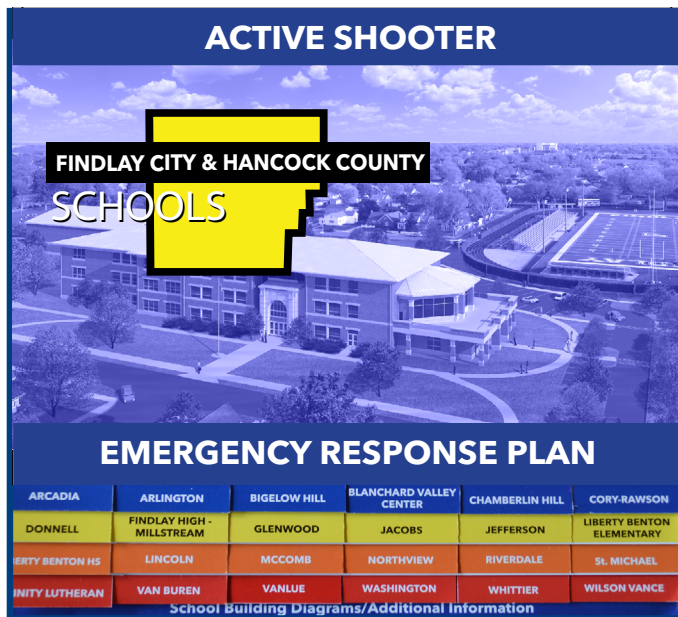
FINDLAY CITY & HANCOCK COUNTY SCHOOLS

EMERGENCY RESPONSE PLAN



Active Shooter Plans

World-Class Plans



Impact America, the leader in designing world-class crisis management and emergency response plans has created the new school active shooter plan for public safety agencies. This is the first plan of its type in the US and has received rave reviews from government agencies nationwide. The School Active Shooter Response Plan provides a systematic process to assist public safety agencies in responding to and managing an active shooter response incident.

It is imperative that all public safety agencies collaborate before, during and after an incident to ensure an effective, unified response is implemented when the community is faced with an active shooter incident. This new plan provides public safety agencies with an organized incident command approach to seamlessly work together to respond to, stabilize and quickly recover from an active shooter incident.

During an active shooter response, it is vital for the safety and security of everyone, that each responding agency knows exactly what they need to do and what all other responding agencies are doing to support each other and quickly terminate the incident. Impact America's Active Shooter Plan provides an organized, direct approach for managing an active shooter incident. Our ASPs also include:

- Provides a proactive and highly-effective, county-wide response to the incident
- Ensures a coordinated response by all agencies from the onset of the incident
- Ensures an organized crisis communication plan is in place and is adhered to by all agencies
- Includes roles and responsibilities for every responding agency including law enforcement, fire and EMS
- Plan is carried in every public safety vehicle, 911/dispatch center and Emergency Operations Centers
- Tabbed format with quick, easy-to-read checklists, maps, diagrams and other critical information
- Plan is fully customized for each county/city and school
- Plan is made of heavy-duty, 100 lb coverstock paper, aqueous coated, spiral bound and will last for years
- Schools will have the plan and confidence that public safety agencies have a unified approach in place

Electronic Version

Our school active shooter plan apps and eplans provide public safety agencies with the entire plan at their fingertips. Plus the plans are fully customized and can be updated within minutes.

Benefits of the active shooter plan app and eplan include:

- Inexpensive way to put plans in an electronic format
- Easy-to-read format allows reader to quickly search for information
- Maps can be enlarge for added clarity
- Plans can be password protected and have encryption
- Plans can be stored on a cell phone, tablet or computer
- User can print by the page or the entire document



Innovative Design

Stockton City Active Shooter Emergency Response Plan

School Active Shooter Plan Design - The Stockton School Active Shooter Plan was designed and developed by the Stockton Fire and Police Departments, Henry County Sheriff's Office, Henry County EMS, Memorial Hospital, Henry County Fire Chiefs Association, Kansas Highway Patrol and Impact America Consulting who have decades of experience designing emergency response plans.

School Active Shooter Plan - Is a systematic plan to assist public safety agencies in dealing with and managing an active shooter response to an incident within Henry County. It is imperative that all public safety agencies collaborate before, during and after an incident to ensure a unified response is implemented when the county is faced with an active shooter incident on any school property.

School Active Shooter Plan Contents - Each K-12 school within Henry County is listed in alphabetical order in this plan. The top half of each tabbed section includes an elevated photo of the school and surrounding area, Staging Area, Reunification Area, Air Ambulance Landing Zone, EMS Triage Area, Casualty Collection Point and other information is identified on each map. The bottom half of the each tabbed section includes a roles and responsibilities checklist for each public safety agency and other critical information.

Abbreviation Guide

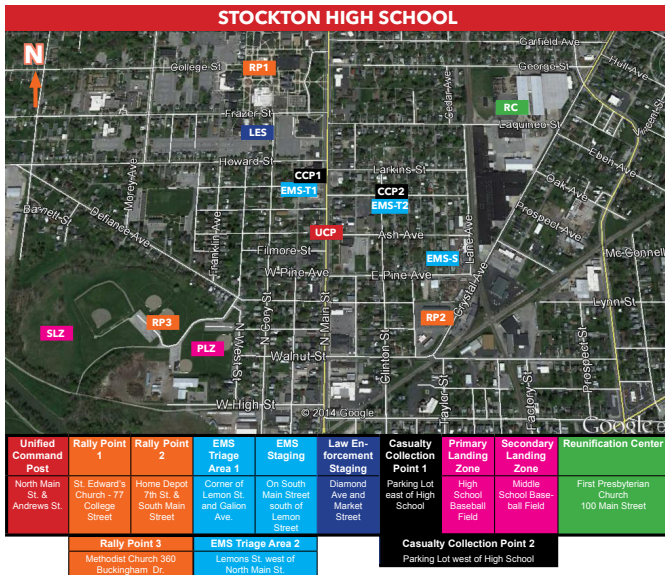
BH - Baltimore Hospital	HSO - Henry County Sheriff
CCP - Casualty Collection Point	LZ - Landing Zone
EMS - Emergency Medical Services	NS - Norfolk Southern Railway
FCS - Franklin City Schools	KSP - Kansas Highway Patrol
FFD - Franklin Fire Department	PFS - Plimpton, Franklin & Stockton Ambulance Dist.
FPD - Franklin Police Department	RC - Reunification Center
HATS - Henry Area Transportation System	RP - Rally Point
	UCP - Unified Command Post

RADIO COMMUNICATION CHANNELS

Department	FRANKLIN FIRE	FRANKLIN POLICE	COUNTY FIRE	SHERIFF'S OFFICE	HENRY CO.
	ZONE 8	ZONE 8	ZONE 13	ZONE 13	ZONE 6
COMM-1	Channel 5	Channel 5	Channel 5	Channel 5	Channel 5
COMM-2	Channel 10	Channel 10	Channel 10	Channel 10	Channel 10
COMM-3	Channel 11	Channel 11	Channel 11	Channel 11	Channel 11
COMM-4	Channel 12	Channel 12	Channel 12	Channel 12	Channel 12
COMM-5	Channel 13	Channel 13	Channel 13	Channel 13	Channel 13
CALL-1	Channel 1	Channel 1	Channel 1	Channel 1	Channel 1
CALL-2	Channel 3	Channel 3	Channel 3	Channel 3	Channel 3

Department of Natural Resources call 222-123-4567 for CHANNEL ASSIGNMENT

Warning: This document is for official use only and may be shared with your personnel. It is not for media release or release to the public per K.C. 123-456-780 (B)



STOCKTON HIGH SCHOOL

FIRE

- 1st arriving officer establishes Unified Command Post
- Request use of the emergency communications channel
- Announce northern responding units approach using CR 17 and CR 150 (not St Rt 37) & southern responding units use St Rt 30 & 37
- Staff Landing Zones (Primary - Forest Reserve) (Secondary - Vanlue FD)
- Staff Rally Point 1 (Plimpton FD)
- Staff Rally Point 2 (Boulder Engine)
- Stage at UCP (Franklin Twp FD)
- Stage Stockton FD at the EMS Staging Area for CCP and Triage Area
- Request Boulder FD backfill Franklin Twp fire district
- Request Latrobe Co. EMA open Emergency Operations Center
- Request Red Cross report to the Reunification Center & set-up a canteen at the incident

EMS

- Send a representative to the Unified Command Post (All agencies)
- Latrobe EMD dispatch or reports to the Unified Command Post
- Assign 2 ALS (preferred) ambulances at the EMS Staging Area for CCP
- Stage 2 ALS (preferred) ambulances at EMS Staging for Triage Area
- Request a Stockton school bus to the EMS Staging Area
- Notify Stockton Memorial, Boulder Memorial & Mercy Hospital in Plimpton of potential number of victims
- Request Life Flight on standby
- Request Jackson Twp. EMS to report to EMS Staging Area
- Stage Lincoln Co. EMS, EMS, Clearwater Creek EMS, Manoney EMS & all Clark Co. EMS agencies in quarters

LAW ENFORCEMENT

- LT, Captain or Sheriff report to Unified Command Post
- Radio Communication on 45 Dispatch
- Assign a LE Staging Officer
- Instruct Stockton or Plimpton buses to stage at the Rally Points
- Send Communications Vehicle and 2 Tactical dispatchers to the Unified Command Post
- Instruct Stockton Schools to activate their Text Alert and notify parents to report the Reunification Center.

SECONDARY LAW ENFORCEMENT

- Send a representative to the Unified Command Post (All agencies)
- Secure Landing Zone perimeter(s) (CHP)
- Secure Rally Points (CHP)
- Secure perimeter intersections (CHP)
- Contact FAA & request a No-Fly Zone (CHP)
- Secure the CCP (SPD)
- Secure the EMS Triage Area (SPD)
- Establish security at the Reunification Center (SPD)
- Establish security at Memorial Hospital (SPD)
- All additional units report to Law Enforcement Staging Area

REUNIFICATION CENTER LOCATED AT:
United Methodist Church
100 N. Main St.
Stockton, Kansas

STOCKTON HS

Phone Numbers and Radio Channels - Important phone numbers and key radio channels are listed to ensure effective crisis communications are implemented

City/County Maps - Diagrams and maps are used to clearly illustrate school campus and critical areas for public safety agencies

Unified Command Post - Designated location where leaders of each agency involved collaborate and tactical/operational decisions are made regarding the incident

Rally Points - Pre-determined location where those that occupy the school during an incident, and rapid evacuation is their course of action, have a place to seek shelter

Reunification Center - Pre-determined location where students and parents are reunited in an organized and systematic manner

Casualty Collection Points - Location within a jurisdiction that is used for the assembly, triage (sorting), medical stabilization and evacuation of the casualties

Landing Zones - Designated location where a helicopter can safely land and take off

EMS Staging - Designated location where all the ambulances stage prior to be given approval by law enforcement to begin triage and casualty collecting

EMS Triage - Location where EMS personnel process the sorting of victims to determine medical priority in order to increase the number of survivors

Law Enforcement Staging - Location where all supporting law enforcement agencies convene to get initial instructions and prepare for a course of action

Roles and Responsibilities - Checklists clearly delineate who is responsible for each task and lists the roles and responsibilities of each responding agency

Mileage Charts - County-wide mileage charts are listed to provide an understanding how long it may take travel from city to city within the county



IMPACT AMERICA

Portfolio of Very Satisfied Clients



For more information on our active shooter plans please contact us at:

Impact America

6103 Wyandotte Road West • Maumee, Ohio 43537

313.354.3904 cell • 419.865.0357 office

www.impact-america.com